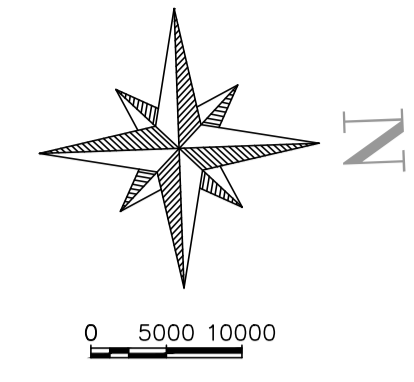
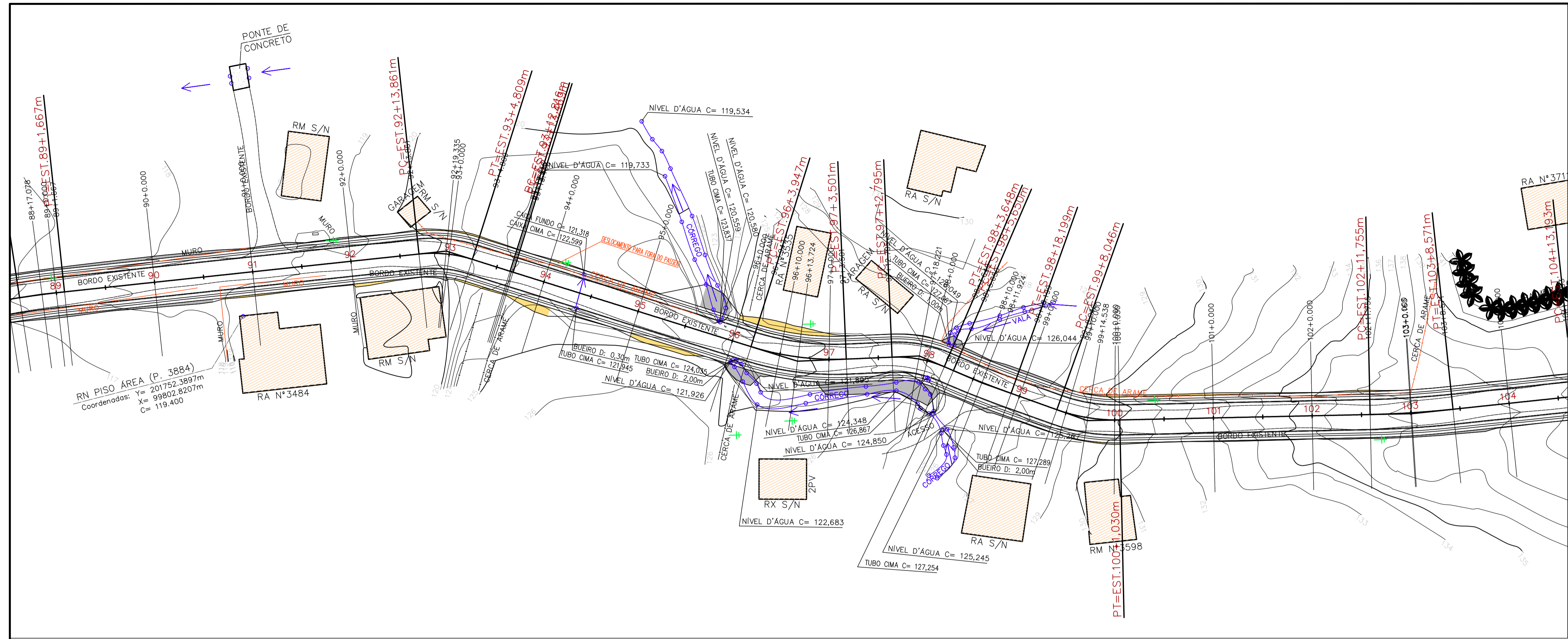


1_1_GRANF_INFRA_AC_GEOMETRICO_RUA PADRE CARLOS GUESSER.dwg

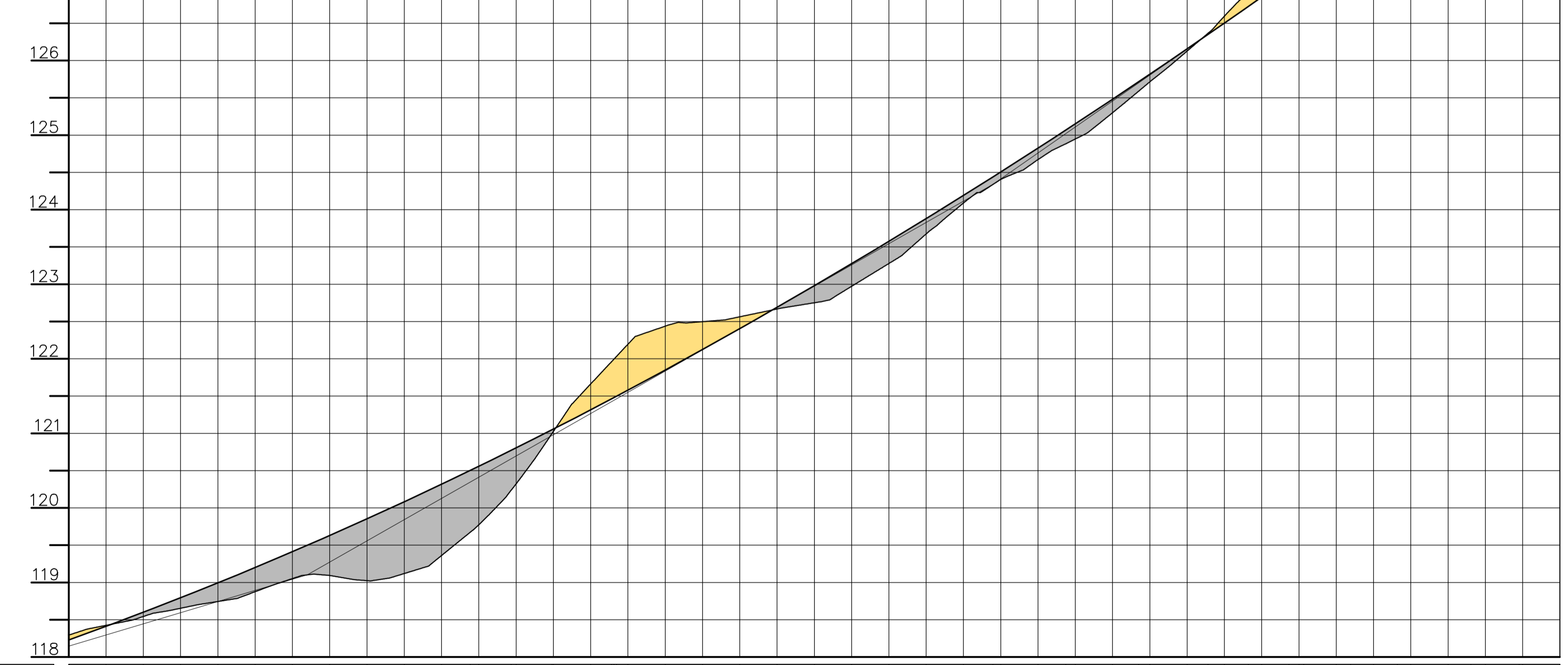
ENGENHEIRA CRISTIANE FREITAS



LEGENDA

- POSTE EXISTENTE
- CADASTRO
- CERCA DE ARAME
- MEIO-FIO 13X15X30X100cm
- CORTE
- ATERRO
- PAVIMENTO PROJETADO EM LAJOTAS SEXTAVADAS
- BORDOS EXISTENTES
- DEMOLIÇÃO/DESLOCAMENTO

PERFIL ALINHAMENTO – Rua Padre Carlos Guesser



| ESTACAS | 90+5,00 | 90+15,00 | 91+5,00 | 91+15,00 | 92+5,00 | 92+15,00 | 93+5,00 | 93+15,00 | 94+5,00 | 94+15,00 | 95+5,00 | 95+15,00 | 96+5,00 | 96+15,00 | 97+5,00 | 97+15,00 | 98+5,00 | 98+15,00 | 99+5,00 | 99+15,00 | 100+5,00 | 100+15,00 | | | | | | | | | | | | | | | | | | | | | | | | | | | | | | | | | | | | | | | | | | | |
|-----------------------|------------|----------|------------------|----------|-------------|----------|------------------|----------|------------|----------|-----------|----------|-----------|----------|------------|----------|-------------|----------|-----------|----------|-----------|-----------|------------|---------|-----------|---------|-----------|---------|------------|---------|-------------|---------|-----------|---------|-----------|---------|------------|---------|-----------|---------|------------|---------|-------------|---------|-----------|---------|-----------|---------|------------|---------|---------|---------|---------|---------|---------|---------|---------|---------|---------|---------|---------|---------|---------|---------|---------|
| COTAS TERRENO | 118,228 | 118,294 | 118,600 | 118,543 | 118,995 | 118,745 | 119,413 | 119,052 | 119,854 | 119,024 | 120,318 | 119,361 | 120,503 | 119,675 | 120,422 | 120,997 | 121,315 | 121,662 | 122,148 | 122,437 | 122,405 | 122,563 | 122,980 | 122,751 | 123,575 | 123,278 | 124,190 | 124,089 | 124,438 | 124,338 | 124,825 | 124,672 | 125,067 | 124,884 | 125,266 | 125,076 | 125,480 | 125,300 | 125,715 | 125,589 | 126,156 | 126,127 | 126,348 | 126,366 | 126,725 | 126,908 | 127,117 | 127,315 | 127,603 | 127,594 | 127,756 | 127,847 | 128,275 | 127,852 | 128,430 | 127,935 | 129,149 | 128,416 | 129,351 | 128,597 | 129,765 | 125,076 | 130,308 | 129,834 | 130,000 |
| COTAS PROJETO | 118,228 | 118,294 | 118,600 | 118,543 | 118,995 | 118,745 | 119,413 | 119,052 | 119,854 | 119,024 | 120,318 | 119,361 | 120,503 | 119,675 | 120,422 | 120,997 | 121,315 | 121,662 | 122,148 | 122,437 | 122,405 | 122,563 | 122,980 | 122,751 | 123,575 | 123,278 | 124,190 | 124,089 | 124,438 | 124,338 | 124,825 | 124,672 | 125,067 | 124,884 | 125,266 | 125,076 | 125,480 | 125,300 | 125,715 | 125,589 | 126,156 | 126,127 | 126,348 | 126,366 | 126,725 | 126,908 | 127,117 | 127,315 | 127,603 | 127,594 | 127,756 | 127,847 | 128,275 | 127,852 | 128,430 | 127,935 | 129,149 | 128,416 | 129,351 | 128,597 | 129,765 | 125,076 | 130,308 | 129,834 | 130,000 |
| ELEMENTOS HORIZONTAIS | Tg=72,194m | | Dc=10,949m | | Tg=200,000m | | Dc=0,646m | | Tg=50,485m | | R=56,552m | | Tg=9,294m | | Dc=10,853m | | Tg=200,000m | | Tg=9,848m | | R=35,586m | | Dc=12,984m | | R=56,552m | | Tg=9,294m | | Dc=10,853m | | Tg=200,000m | | Tg=9,848m | | R=35,586m | | Dc=12,984m | | Tg=9,294m | | Dc=10,853m | | Tg=200,000m | | Tg=9,848m | | R=35,586m | | Dc=12,984m | | | | | | | | | | | | | | | | |
| ELEMENTOS VERTICAIS | Lc=117,34m | | i=5,69% em 1,66m | | Lc=63,22m | | i=3,97% em 2,07m | | Lc=78,69m | | | | | | | | | | | | | | | | | | | | | | | | | | | | | | | | | | | | | | | | | | | | | | | | | | | | | | | | |

PROJETO GEOMÉTRICO

MUNICÍPIO ANTÔNIO CARLOS – SC

| | | | |
|---------|--------------------------|--------------|--------------------|
| OBRA | RUA PADRE CARLOS GUESSER | CONTEÚDO | PROJETO GEOMÉTRICO |
| PROJETO | APROVAÇÃO DA PREFEITURA | PLANTA BAIXA | |
| REVISÃO | VERSÃO INICIAL | DATA | OUT/2021 |
| PRANCHA | 8/13 | ENGENHEIRA | CRISTIANE FREITAS |
| | | CREA/SC | 109.760-3 |

ASSOCIAÇÃO DOS MUNICÍPIOS DA REGIÃO DA GRANDE FLORIANÓPOLIS "GRANFPOLIS" ASSESSORIA DE ENGENHARIA E ARQUITETURA